
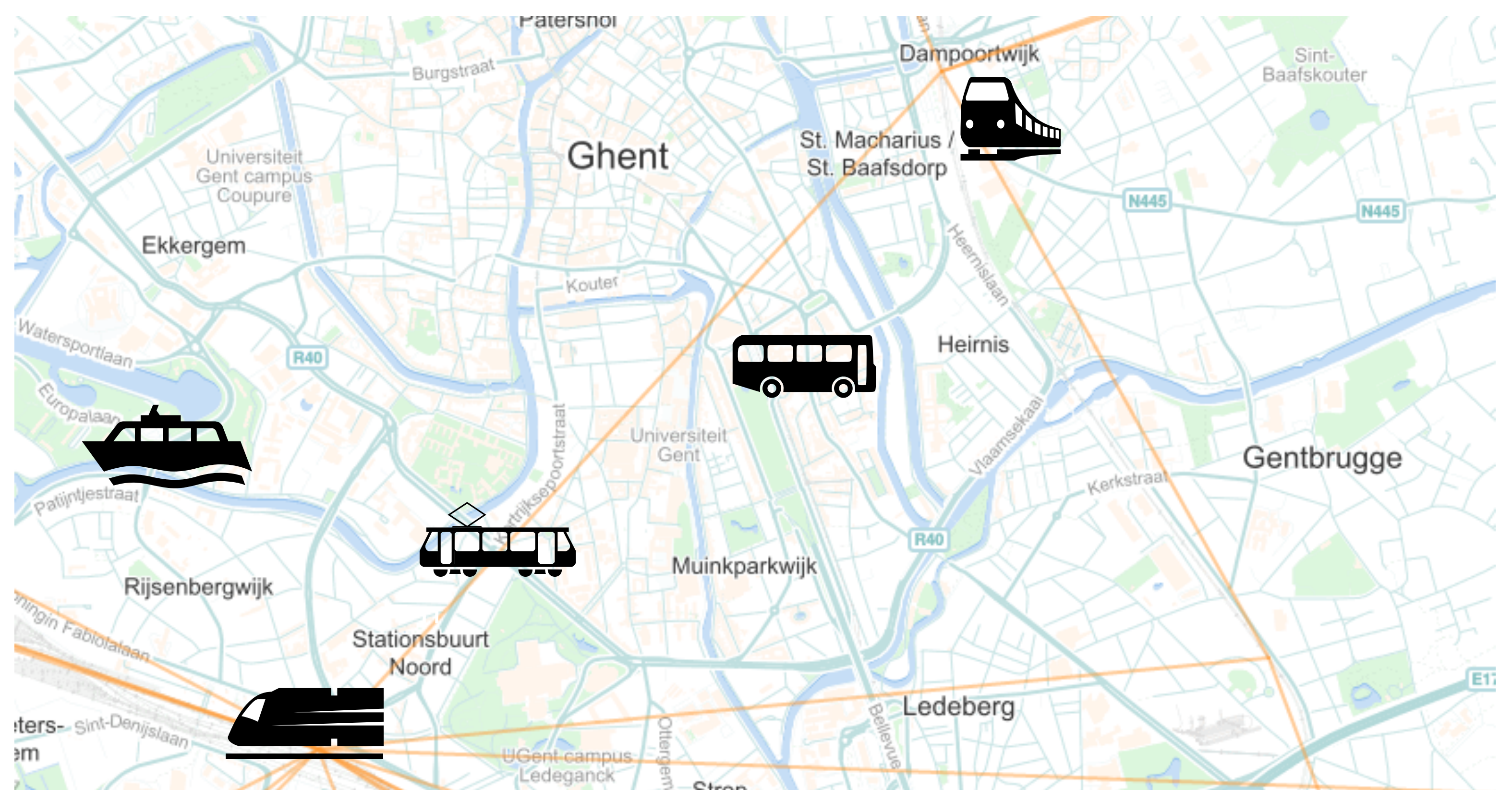
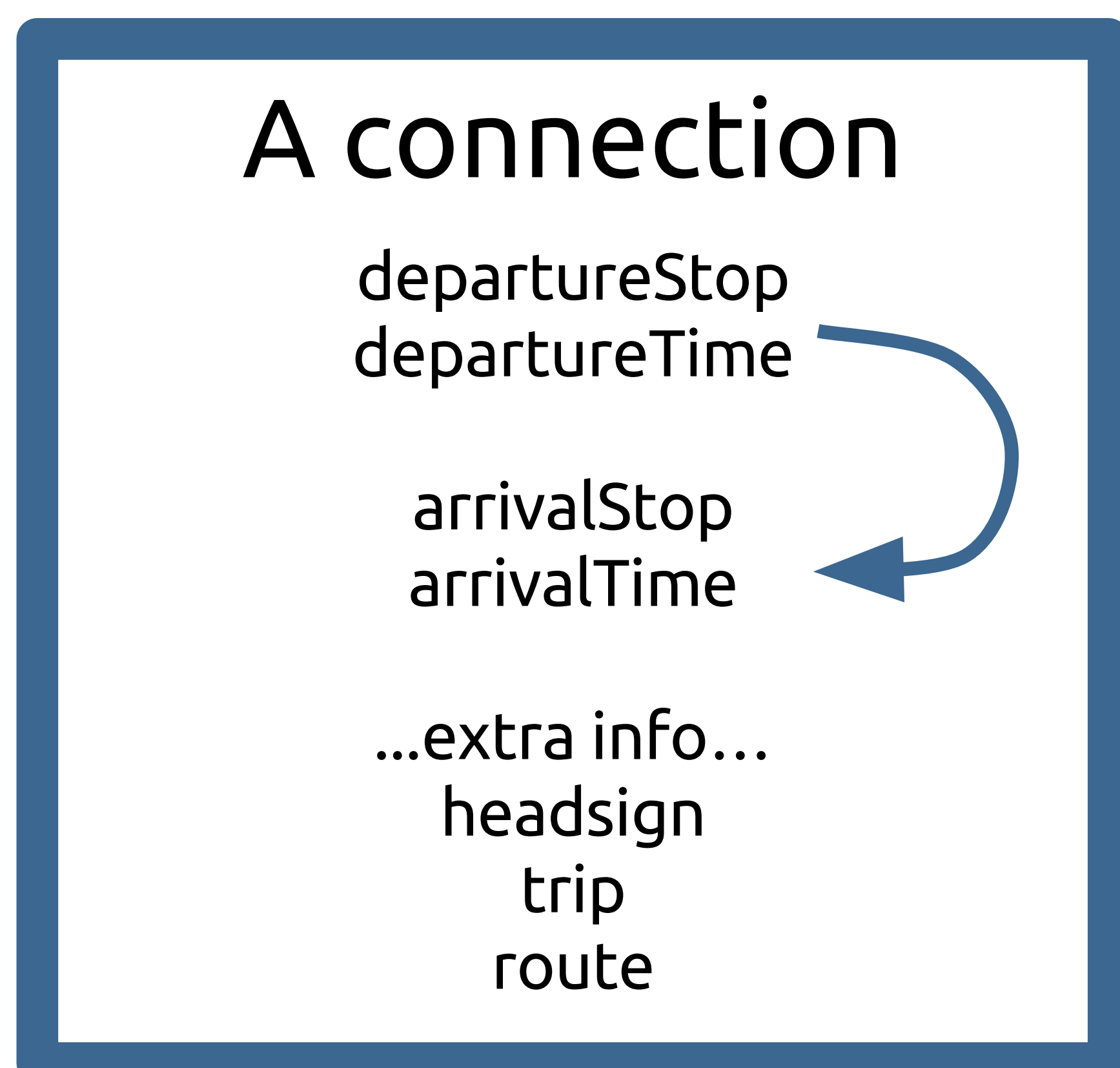



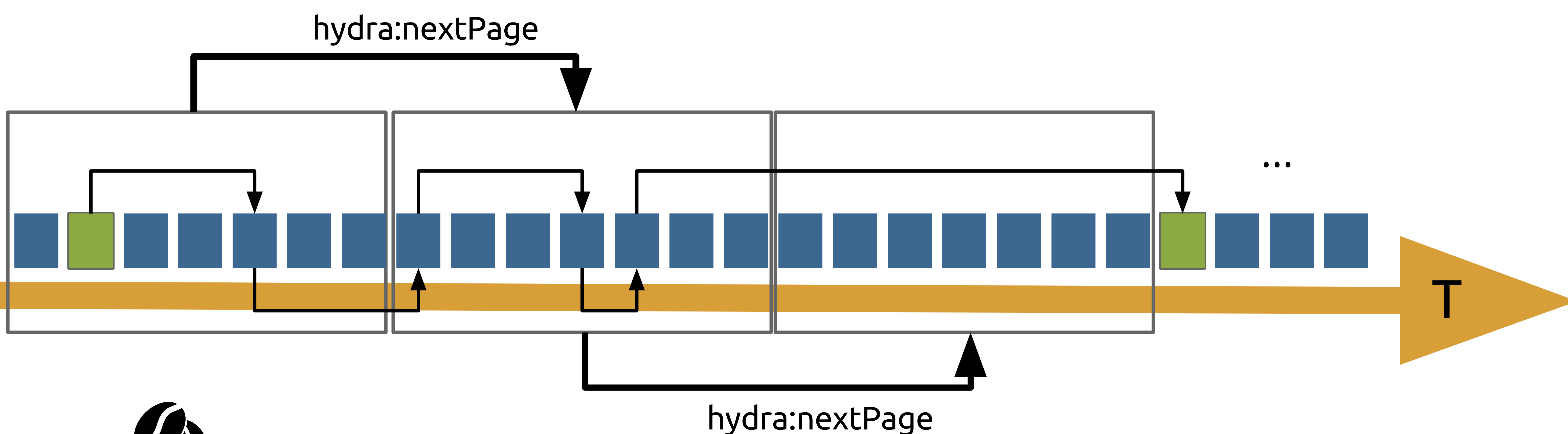
Linked Connections



Ever tried combining different route planning web-services to get to your destination?



A paged collection of connection objects, ordered by departureTime, enables intermodal route planning over the Web of data



Try it yourself at
<http://linkedconnections.org/>

A set of tools for publishing and consuming scalable public transit data is available at <https://github.com/linkedconnections>

